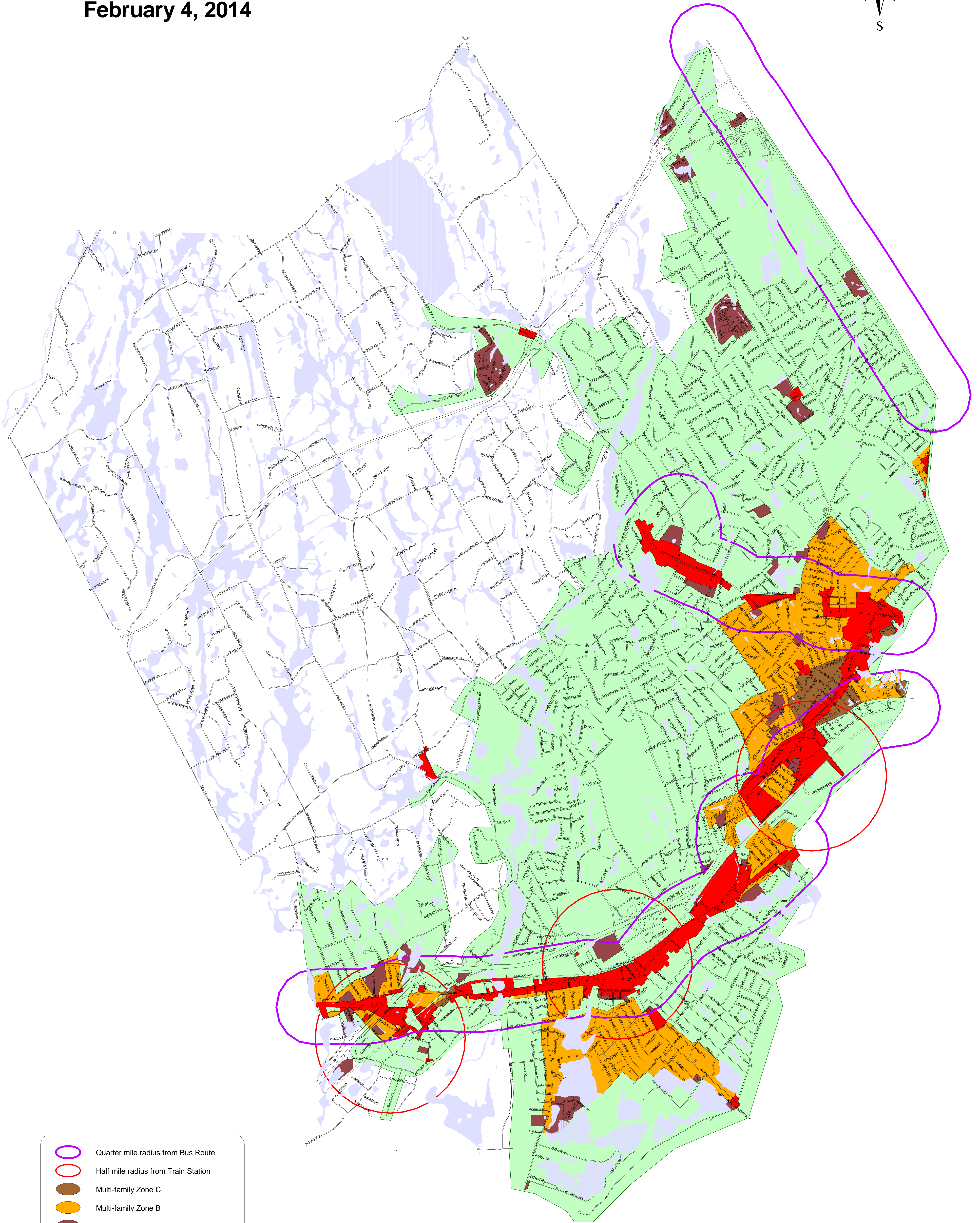












**AHC Development Guide  
Town of Fairfield, CT  
February 4, 2014**



-  Quarter mile radius from Bus Route
-  Half mile radius from Train Station
-  Multi-family Zone C
-  Multi-family Zone B
-  Designed Residence District
-  Commercial Designed Business District
-  Sewered Areas
-  Wetlands
-  Train Stations

Note: Entire town has public water & natural gas access